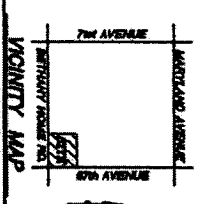


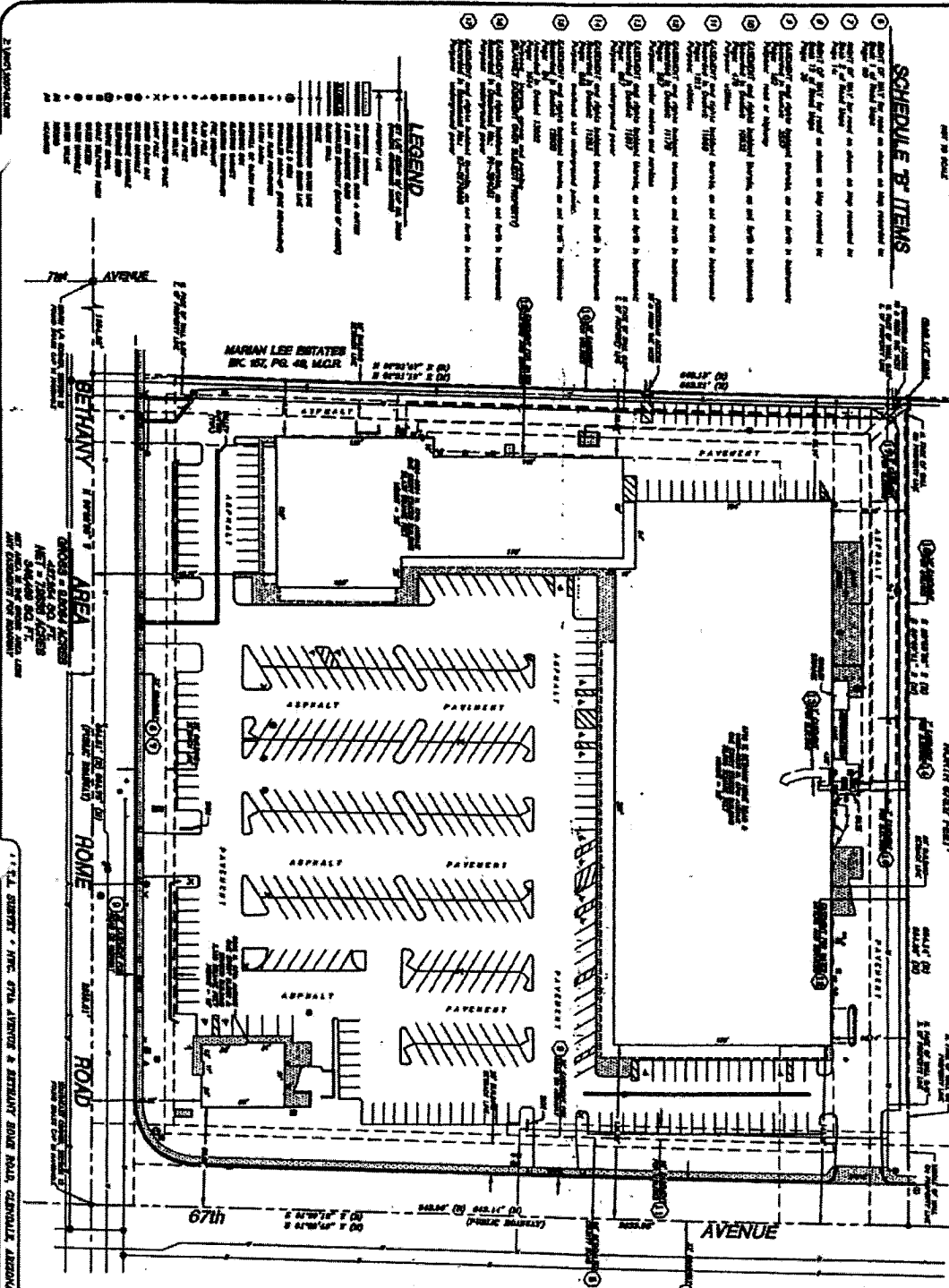
ALTA / ACSM, LAND TITLE SURVEY

A PORTION OF THE SOUTHEAST QUARTER OF SECTION 12, TOWNSHIP 8 NORTH, RANGE 1 EAST OF THE SALT RIVER BASIN AND MARIKOPHA COUNTY, ARIZONA



SCALE 1" = 40'

DESCRIPTION OF THE NORTH QUARTER



DESCRIPTION


BEFORE ME, the undersigned authority, on this day personally appeared _____, known to me to be the person whose name is subscribed to the foregoing instrument, and acknowledged to me that he executed the same for the purposes and consideration therein expressed. My commission expires _____.

NOTES

- The State of Arizona is a community property state and the property herein is owned by _____ and _____ as joint tenants with right of survivorship.
- The survey was made from the original plat of _____, recorded in _____, and the same is a true and correct copy of the original.
- The survey was made from the original plat of _____, recorded in _____, and the same is a true and correct copy of the original.
- The survey was made from the original plat of _____, recorded in _____, and the same is a true and correct copy of the original.

CERTIFICATION

I, the undersigned, a duly qualified and licensed surveyor in the State of Arizona, do hereby certify that the foregoing is a true and correct copy of the original plat of _____, recorded in _____, and the same is a true and correct copy of the original.



Superior Surveying Services, Inc.
 1111 N. CENTRAL AVENUE, SUITE 100
 PHOENIX, ARIZONA 85004
 PHONE: (602) 254-1111
 FAX: (602) 254-1112